









-  Designated Access Point
-  911 Stations
-  Boat ramp
-  Picnic area
-  Restroom
-  Hiking Only
-  Hiking and Equestrian
-  Deep Creek Preserve Project Boundary

911 Stat on#	Longitude (dms)	Latitude (dms)
1	-82° 1' 18.307"	27° 3' 38.675"
2	-82° 1' 14.397"	27° 3' 17.928"
3	-82° 1' 12.302"	27° 3' 15.566"
4	-82° 1' 8.152"	27° 3' 5.055"
5	-82° 1' 10.325"	27° 3' 4.146"
6	-82° 1' 10.645"	27° 3' 1.048"
7	-82° 1' 7.674"	27° 3' 1.611"
8	-82° 1' 7.683"	27° 2' 56.199"
9	-82° 1' 10.910"	27° 2' 48.685"
10	-82° 1' 4.880"	27° 2' 46.783"
11	-82° 1' 0.365"	27° 2' 34.068"
12	-82° 0' 36.850"	27° 2' 23.552"
13	-82° 0' 39.496"	27° 2' 46.733"
14	-82° 0' 39.638"	27° 3' 9.877"
15	-82° 0' 31.864"	27° 3' 17.600"
16	-82° 0' 27.188"	27° 3' 33.758"
17	-82° 0' 18.795"	27° 3' 36.302"

10797 SW Peace River St
Arcadia, FL 34269

Walk-thru only

