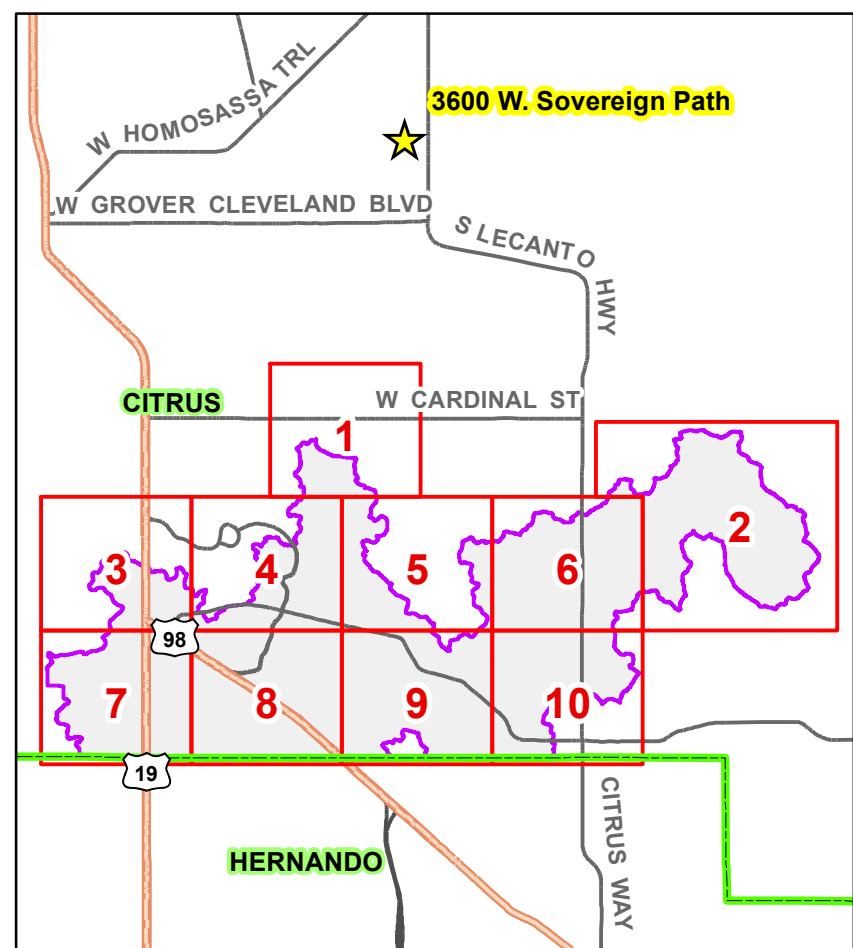


Chassahowitzka River Watershed



Legend

- Meeting Location
- County Boundary
- Index
- Watershed Boundary

Notes:



This information is being developed in accordance with the Southwest Florida Water Management Districts (SWFWMD) Watershed Management Program (WMP) Guidance and is provided for informational and review purposes. The Guidance defines the watershed parameters used to develop a computer model that simulates projected surface water levels. The model includes watershed and rainfall event simulation parameters such as a design rainfall event and associated antecedent moisture conditions.

This information has not been finalized and may be revised following a public review and comment period. Revisions may result in changes to the projected surface water levels. This information should be used as a reference only and not as the definitive source to determine flood elevations at this time.

The District does not guarantee the completeness of this information and it is being provided as preliminary. The District shall not be liable for any damages suffered as a result of using this information. If you have questions or comments on the information and the methods used, please contact the District's WMP Info Line at (352) 415-0974.

Environmental Resource Permit (ERP) applicants are encouraged to schedule a pre-application meeting(s) with the District's Regulatory staff to discuss the use of any watershed study/model in a subsequent ERP application.

Find the District's Guidelines at:
http://tp.swfwmd.state.fl.us/public/GWIS/WMP_Guidance_Documents
 - Username: anonymous
 - Password: <your email address>



Taylor Engineering, Inc.

This information is preliminary and is not to be used for flood insurance determinations

Project: N873

Citrus County

Chassahowitzka River Watershed

Filename: ChassahowitzkaRiver_IdxMap.mxd	Map Date: December 6, 2022	Map Prepared By: SWFWMD
---	-------------------------------	----------------------------

